




Ontario - Image Portfolio Overview

Janusz Wrobel  
januszwrobel.com  
416 428 1178



A large, moss-covered evergreen tree stands prominently in the center of a misty forest. The tree's branches are heavily laden with bright green moss, contrasting with the darker, textured bark. The background is a dense forest of thinner, bare trees, their forms softened by a light mist or fog. The overall atmosphere is serene and quiet, with a soft, diffused light filtering through the canopy.

Whether it is the  
Big Picture,  
or a mere thumbnail,  
is the distinction made  
by the human mind.

As is the outcome,  
what we focus on and  
pay attention to.  
Or how we perceive  
the world around.

It took me time to accept  
that without seeing it,  
experiencing and understanding,  
a choice is always "out of sight."

Therefore, the human self-centred  
aspirations might limit the scope  
of any vision,  
regardless of onsequences.

My growing interest in an equilibrium of biophysical  
processes maintaining our livable conditions  
happened as the public interest in it was vanishing.  
Once busy, backcountry waterways went silent, as  
the cottage country on summer's long weekends.  
Northern lodges  
with infrastructures to accommodate tourists went  
out of business. The jet vapours above pointed all  
inclusive destinations.

It might take merged efforts to bring our attention  
back to our nature that has always sustained our  
living conditions. To support our local economy  
sustainability, and our attention to what matters  
without sugarcoating it.

I have a library of big pictures to support these  
efforts, made for scaling them way up in the large  
public spaces.

The following samples are an illustration  
of what is possible.



# Georgian Bay

Killarney Region

Salamon Island 19518x13747 pxs

Kilerney Ride, 15300x7800 pxs

Fox Islands, 14626x7860 pxs



Sweet Water Sea, 15375 x 10032 pxs







Georgian Bay  
Killarney Region





O.S.A. Lake 28164x12189 pxs



Lake Killarney Overview 9500x4600 pxs



Lake Killarney 16949x7777 pxs



O.S.A. Lake 23907x11616 pxs

**Killarney Provincial Park**



# French River Provincial Park







Bastard Island area, 10645 x 13681 pxs

Sandy/Black Bay area, 20155 x 7946 pxs Black Bay area, 12663x10290 pxs

Henvey Inlet area, 16159 x 9860 pxs



## Georgian Bay

Parry Sound Region



# Georgian Bay

Parry Sound area





# Tobermory and National Park



Tobermory 18060x6700 pxs





Niagara Escarpment 10845x6645 pxs



Shoers of Bruce Peninsula 16920x6705



# Dundas Valley & Niagara Escarpment.





# Lake Superior Provincial Park.





# North Shore

Lake Superior  
Provincial Park.







# Ontario Northern Exposure

Lake Temagami


Wolf Lake

Montreal River


North Shore  
Wabakimi







Algoma Wall - 20 ft installation



Quimet Canyon Walls

Norther River Flow

Ontario Northern Exposure





Northern Exposures



# Ontario Northern Exposure







© Janusz Wrobel

[januszwrobel.com](http://januszwrobel.com)